MAPA DE LOCALIZAÇÃO DA PAVIMENTAÇÃO



D.M.T. DA JAZIDA/BOTA-FORA AO CENTRO DE MASSA DA PAVIMENTAÇÃO - RUA SANTOS DUMONT



CORTE TRANSVERSAL DO PAVIMENTO B = 7,00m



CORTE TRANSVERSAL DO PAVIMENTO B = 6,50m



CORTE TRANSVERSAL DO PAVIMENTO B = 5,50m



CORTE TRANSVERSAL DO PAVIMENTO B = 6,00m



CORTE TRANSVERSAL DO PAVIMENTO B = 7,00m



D.M.T. DA JAZIDA/BOTA-FORA AO CENTRO DE MASSA DA PAVIMENTAÇÃO - RUA RUI BARBOSA



D.M.T. DA JAZIDA/BOTA-FORA AO CENTRO DE MASSA DA PAVIMENTAÇÃO - RUA STA CLARA, RUA SÃO FRANCISCO, AV. TOCANTINS, VILA STA FILOMENA

DETALHE MEIO FIO E SARJETA



D.M.T. DA JAZIDA/BOTA-FORA AO CENTRO DE MASSA DA PAVIMENTAÇÃO - RUA SANTA ROSA

QUADRO RESUMO - LEVANTAMENTO				
TRECHO	PAVIMENTO			MEIO-FIO E SARJETA
	COMPRIMENTO DA PISTA (m)	LARGURA DA PISTA (m)	ÁREA DO PAVIMENTO (m²)	EXTENSÃO TOTAL (m)
[illegible]	[illegible]	[illegible]	[illegible]	[illegible]
[illegible]	[illegible]	[illegible]	[illegible]	[illegible]
[illegible]	[illegible]	[illegible]	[illegible]	[illegible]
[illegible]	[illegible]	[illegible]	[illegible]	[illegible]
[illegible]	[illegible]	[illegible]	[illegible]	[illegible]
[illegible]	[illegible]	[illegible]	[illegible]	[illegible]
[illegible]	[illegible]	[illegible]	[illegible]	[illegible]
[illegible]	[illegible]	[illegible]	[illegible]	[illegible]
[illegible]	[illegible]	[illegible]	[illegible]	[illegible]
		TOTAL	[illegible]	[illegible]

COORDENADAS GEOGRÁFICAS			
TRECHO	ESTACA	LATITUDE	LONGITUDE
[illegible]	[illegible]	[illegible]	[illegible]
[illegible]	[illegible]	[illegible]	[illegible]
[illegible]	[illegible]	[illegible]	[illegible]
[illegible]	[illegible]	[illegible]	[illegible]
[illegible]	[illegible]	[illegible]	[illegible]
[illegible]	[illegible]	[illegible]	[illegible]
[illegible]	[illegible]	[illegible]	[illegible]
[illegible]	[illegible]	[illegible]	[illegible]
[illegible]	[illegible]	[illegible]	[illegible]
[illegible]	[illegible]	[illegible]	[illegible]
[illegible]	[illegible]	[illegible]	[illegible]

ESCALA:

DATA:

ESPECIFICAÇÕES COMPLEMENTARES

PROJETO DE PAVIMENTAÇÃO EM BLOQUETES | FOLHA: 01/03

OBJETO: PAVIMENTAÇÃO EM BLOQUETES COM ARRIMO E SARJETA

LOCAL: VIA ALI PRIMA EM AUGUSTINÓPOLIS / TO

CIDADE/UF: AUGUSTINÓPOLIS - TO

PROPRIEDADE: PREFEITURA MUNICIPAL DE AUGUSTINÓPOLIS

RESPONSÁVEL TÉCNICO

ANDRE GAIPO DE ANDRADE 628.621.134-104

ANDRE GAIPO DE ANDRADE
ARQUITETO E URBANISTA - CAU/BR A 139024

REVISÕES	DATA
REVISÃO 00	04/11/2013

QUADRO DE ÁREAS	
TRECHO	ÁREA (m²)
Rua Rui Barbosa	88,250 m²
Rua Sta Clara	1.164,000 m²
Rua Sta Rosa	8,750 m²
Rua Santos Dumont	1.264,00 m²
Travessa Francisco Barreto	1.132,00 m²
Avenida Tocantins	612,50 m²
Vila Santa Filomena	420,00 m²
ÁREA TOTAL	15.612 m²

ESPECIFICAÇÕES TÉCNICAS

ESCALA:	INDICADA	DATA:	04/11/2013	CONTEÚDO:	4.5 m (17.13%)	PRANCHA:

DESCRIÇÃO:
[illegible] PAVIMENTAÇÃO DA VIA PRIMA EM BLOQUETES MEIO-FIO E SARJETA, CORTE TRANSVERSAL DE PAVIMENTO, DETALHE MEIO-FIO E SARJETA, QUADRO RESUMO E COORDENADAS GEOGRÁFICAS