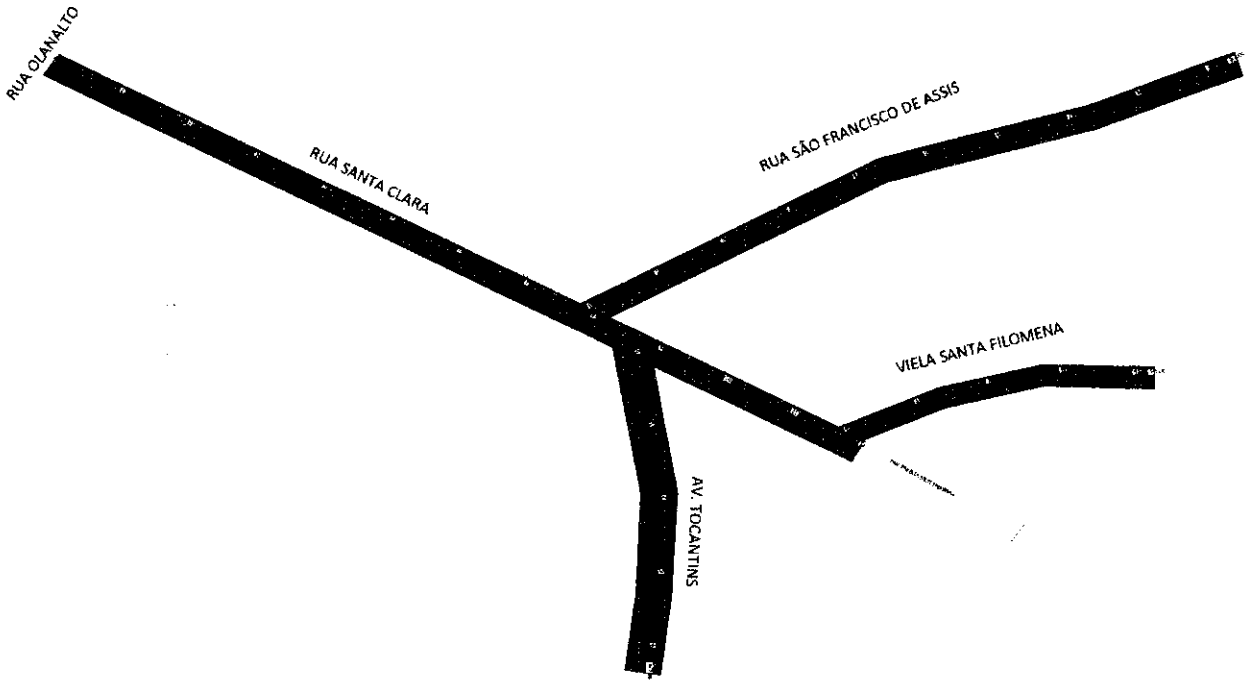

PLANTA DE LOCAÇÃO PAVIMENTAÇÃO - RUAS SANTA CLARA, SÃO FRANCISCO DE ASSIS, AV. TOCANTINS E VIELA SANTA FILOMENA



CORTE TRANSVERSAL DO PAVIMENTO

DETALHE - MEIO FIO E SARJETA



PLANTA DE LOCAÇÃO PAVIMENTAÇÃO - RUA SANTOS LAURENT



PLANTA DE LOCAÇÃO PAVIMENTAÇÃO - RUA SANTA ROSA



PLANTA DE LOCAÇÃO DE PAVIMENTAÇÃO - RUA D.A. BARBOSA

TRECHO	PAVIMENTO			MEIO-FIO E SARJETA
	COMPRIMENTO DA PISTA (m)	LARGURA DA PISTA (m)	ÁREA DO PAVIMENTO (m²)	EXTENSÃO TOTAL (m)
Rua Santos Laurent	[illegible]	[illegible]	[illegible]	[illegible]
Rua Santa Clara	[illegible]	[illegible]	[illegible]	[illegible]
Rua Santa Rosa	[illegible]	[illegible]	[illegible]	[illegible]
Rua Nossa Senhora	[illegible]	[illegible]	[illegible]	[illegible]
Rua João Pereira	[illegible]	[illegible]	[illegible]	[illegible]
Avenida Tocantins	[illegible]	[illegible]	[illegible]	[illegible]
Viela Santa Filomena	[illegible]	[illegible]	[illegible]	[illegible]
		TOTAL =	[illegible]	[illegible]

COORDENADAS DE QUEIMADAS

TRECHO	ESTACA	X (m)	Y (m)
Rua Santos Laurent	[illegible]	[illegible]	[illegible]
Rua Santa Clara	[illegible]	[illegible]	[illegible]
Rua Santa Rosa	[illegible]	[illegible]	[illegible]
Rua Nossa Senhora	[illegible]	[illegible]	[illegible]
Rua João Pereira	[illegible]	[illegible]	[illegible]
Rua Santos Laurent	[illegible]	[illegible]	[illegible]
Rua Santa Rosa	[illegible]	[illegible]	[illegible]
Rua Santa Clara	[illegible]	[illegible]	[illegible]
Rua Santa Rosa	[illegible]	[illegible]	[illegible]
Rua Santos Laurent	[illegible]	[illegible]	[illegible]
Rua Santos Laurent	[illegible]	[illegible]	[illegible]
Rua Santos Laurent	[illegible]	[illegible]	[illegible]
Rua Santos Laurent	[illegible]	[illegible]	[illegible]

PREFEITURA | CNPJ

ESTABELECIMENTO NATURAL PAIS

PROJETO DE PAVIMENTAÇÃO EM BLOQUETES | FOLHA: 13/92

OBJETO: PAVIMENTAÇÃO EM BLOQUETES COM MEIO-FIO E SARJETA

LOCAL: ZONA URBANA DE AUGUSTINÓPOLIS - TO

CIDADE/UF: AUGUSTINÓPOLIS - TO

PROPRIETÁRIO: PREFEITURA MUNICIPAL DE AUGUSTINÓPOLIS

PROPRIETÁRIO

PREFEITURA MUNICIPAL DE AUGUSTINÓPOLIS

RESPONSÁVEL TÉCNICO

ANDRÉ GAIPO DE ANDRADE

ARQUITETO E URBANISTA - CAU/RP 1.180.024

REVISÃO	DATA
REVISÃO 00	[illegible]

QUADRO DE ÁREAS

TRECHO	ÁREA
Rua Rio Big Horn	[illegible] m²
Rua Santa Clara	[illegible] m²
Rua Nossa Senhora	[illegible] m²
Rua João Pereira	[illegible] m²
Avenida Tocantins	[illegible] m²
Viela Santa Filomena	[illegible] m²
AREA TOTAL =	[illegible] m²

FOLHA	DESENHO	DATA	CONTRATO	DESENHO
[illegible]	[illegible]	[illegible]	[illegible]	[illegible]

DESCRIÇÃO

PLANTA DE LOCAÇÃO DE PAVIMENTAÇÃO, CORTE TRANSVERSAL DO PAVIMENTO, DETALHE MEIO-FIO E SARJETA - SINALIZAÇÃO VERTICAL E TRAVESSIAS DE PEDESTRES